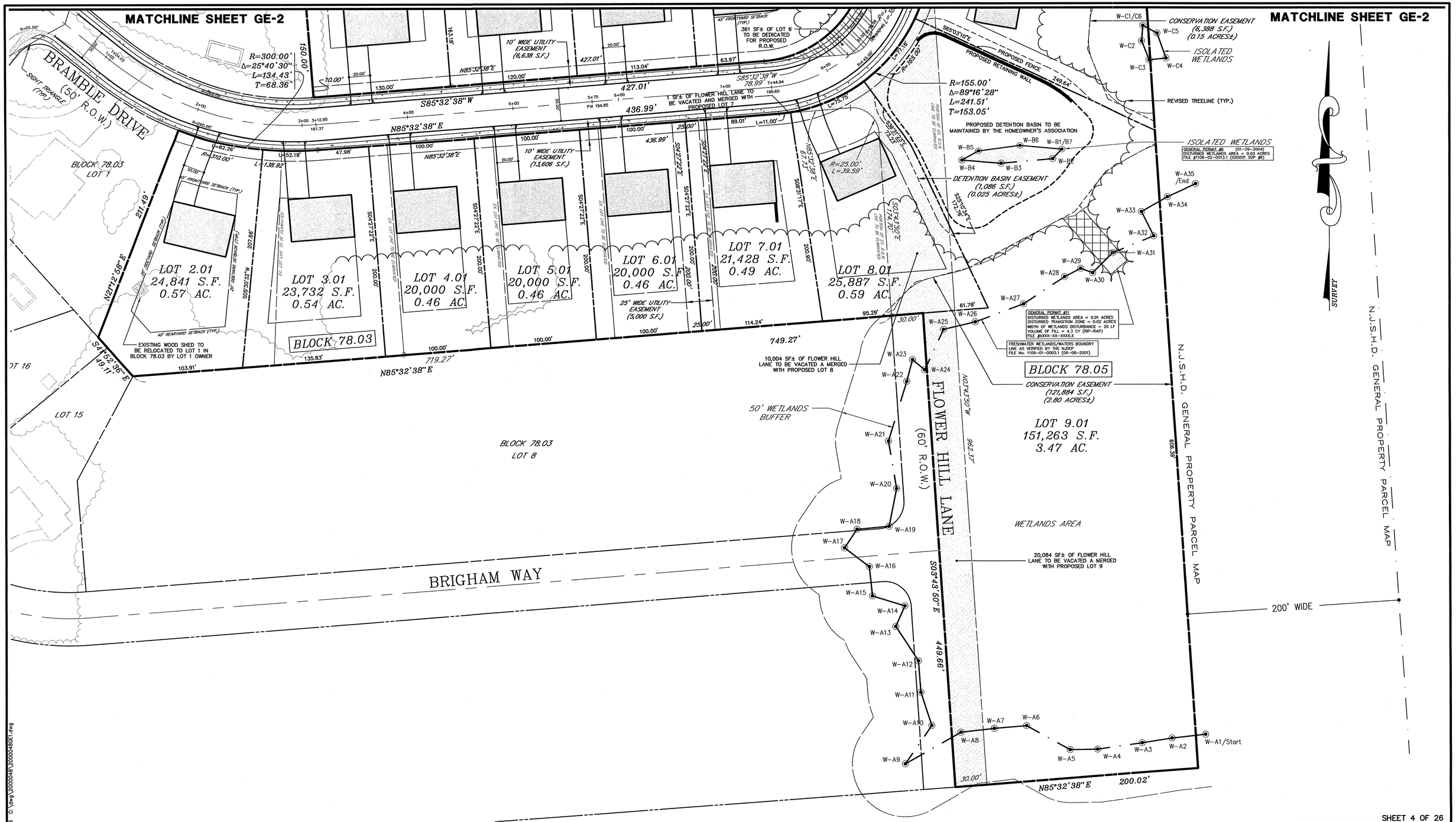

GRAPHIC SCALE

40 0 20 40 80 160

(IN FEET)
1 inch = 40 ft.

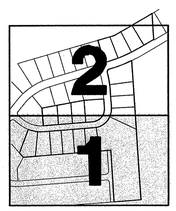

14.) SHEET NO.	1.) NJDEP COMMENTS	10/09/02
	2.) TWSP COMMENTS	11/18/02
	3.) NJDEP COMMENTS	01/23/04
	4.) WATER/SEWER/STORM	05/05/04
	5.) TWSP COMMENTS	09/17/04
	6.) TWSP COMMENTS	10/25/04
	7.) SCS/TWSP COMMENTS	11/05/04
	8.) TWSP COMMENTS	11/22/04
	9.) TWSP COMMENTS	12/14/04
	10.) TWSP COMMENTS	06/17/05
	11.) TWSP COMMENTS	09/27/05
	12.) FINAL SUBMISSION	05/30/12
	13.) ELSA COMMENTS	07/20/12

THIS DRAWING IS FOR PERMIT PURPOSES ONLY - NOT FOR CONSTRUCTION UNTIL THIS BOX HAS BEEN CHECKED AND DATED.
CHKD BY: DATE:

THIS WORK PREPARED UNDER MY DIRECT SUPERVISION...
FRED R. COCO
PROFESSIONAL ENGINEER/ LAND SURVEYOR
NJ PE&LS#26264

MENLO ENGINEERING ASSOCIATES, INC.
CIVIL ENGINEERS, LAND SURVEYORS AND PROFESSIONAL PLANNERS
261 CLEVELAND AVENUE HIGHLAND PARK, NEW JERSEY 08904
PHONE: (732) 846-8585 FAX: (732) 846-9439
CERTIFICATE OF AUTHORIZATION: 24GA27951900

BRIAR CLIFFE

TOWNSHIP OF HOPEWELL, MERCER COUNTY, NEW JERSEY
PRELIMINARY MAJOR SUBDIVISION

GEOMETRY PLAN-1

BLOCK 78.01 LOT 15, BLOCK 78.02 LOTS 6-9, BLOCK 78.03 LOTS 2-7 & BLOCK 78.05 LOT 1 TAX MAP SHEET No. 20 13.69 ACRES±

DRWN. BY RMC	DATE OF ISSUE	SCALE: 1"=40'
DSGN BY WAL	JUNE 11, 2002	CAD # 2000048GE1
CHKD. BY ARC	REV. 14.) NOVEMBER 20, 2012	JOB # 2000.048
APPRD. BY ARC		DWG # GE-1

SHEET 4 OF 26

ZIP FILE = 2000048BAS XREF = 0048BAS C:\dwg\2000048\2000048GE1.dwg

SHEET 5 OF 26

GRAPHIC SCALE

40 0 20 40 80 160

(IN FEET)
1 inch = 40 ft.



THIS DRAWING IS FOR PERMIT PURPOSES ONLY - NOT FOR CONSTRUCTION UNTIL THIS BOX HAS BEEN CHECKED AND DATED.
☐CHKD BY: _____ DATE: _____

1.)	NJDEP COMMENTS	10/09/02
2.)	TWSP COMMENTS	11/18/02
3.)	TWSP COMMENTS	09/17/04
4.)	TWSP COMMENTS	10/25/04
5.)	SCS/TWSP COMMENTS	11/05/04
6.)	TWSP COMMENTS	11/22/04
7.)	TWSP COMMENTS	12/14/04
8.)	TWSP COMMENTS	06/17/05
9.)	TWSP COMMENTS	09/27/05
10.)	RETAINING WALLS	05/30/12
11.)	ELSA COMMENTS	07/20/12
12.)	SHEET NO.	11/20/12

THIS WORK PREPARED UNDER MY IMMEDIATE SUPERVISION...

JOSEPH R. COCO
PROFESSIONAL ENGINEER/
LAND SURVEYOR
NJ PE&LS#26264

MENLO ENGINEERING ASSOCIATES, INC.
CIVIL ENGINEERS, LAND SURVEYORS AND PROFESSIONAL PLANNERS
261 CLEVELAND AVENUE HIGHLAND PARK, NEW JERSEY 08904
PHONE: (732) 846-8585 FAX: (732) 846-9439
CERTIFICATE OF AUTHORIZATION: 24GA27951900

BRIAR CLIFFE

TOWNSHIP OF HOPEWELL, MERCER COUNTY, NEW JERSEY
PRELIMINARY MAJOR SUBDIVISION

GEOMETRY PLAN-2

BLOCK 78.01 LOT 15, BLOCK 78.02 LOTS 6-9, BLOCK 78.03 LOTS 2-7 & BLOCK 78.05 LOT 1 TAX MAP SHEET No. 20 13.69 ACRES±

DRWN. BY	RMC	DATE OF ISSUE		SCALE:	1"=40'
DSGN BY	WAL	JUNE 11, 2002		CAD #	2000048GE2
CHKD. BY	ARC	REV. 12.) NOVEMBER 20, 2012		JOB #	2000.048
APPRD. BY	ARC			DWG #	GE-2

ZIP FILE = 2000048BAS XREF = 0004BAS C:\dwg\2000048\2000048GE2.dwg